




SCAVENGER HUNT



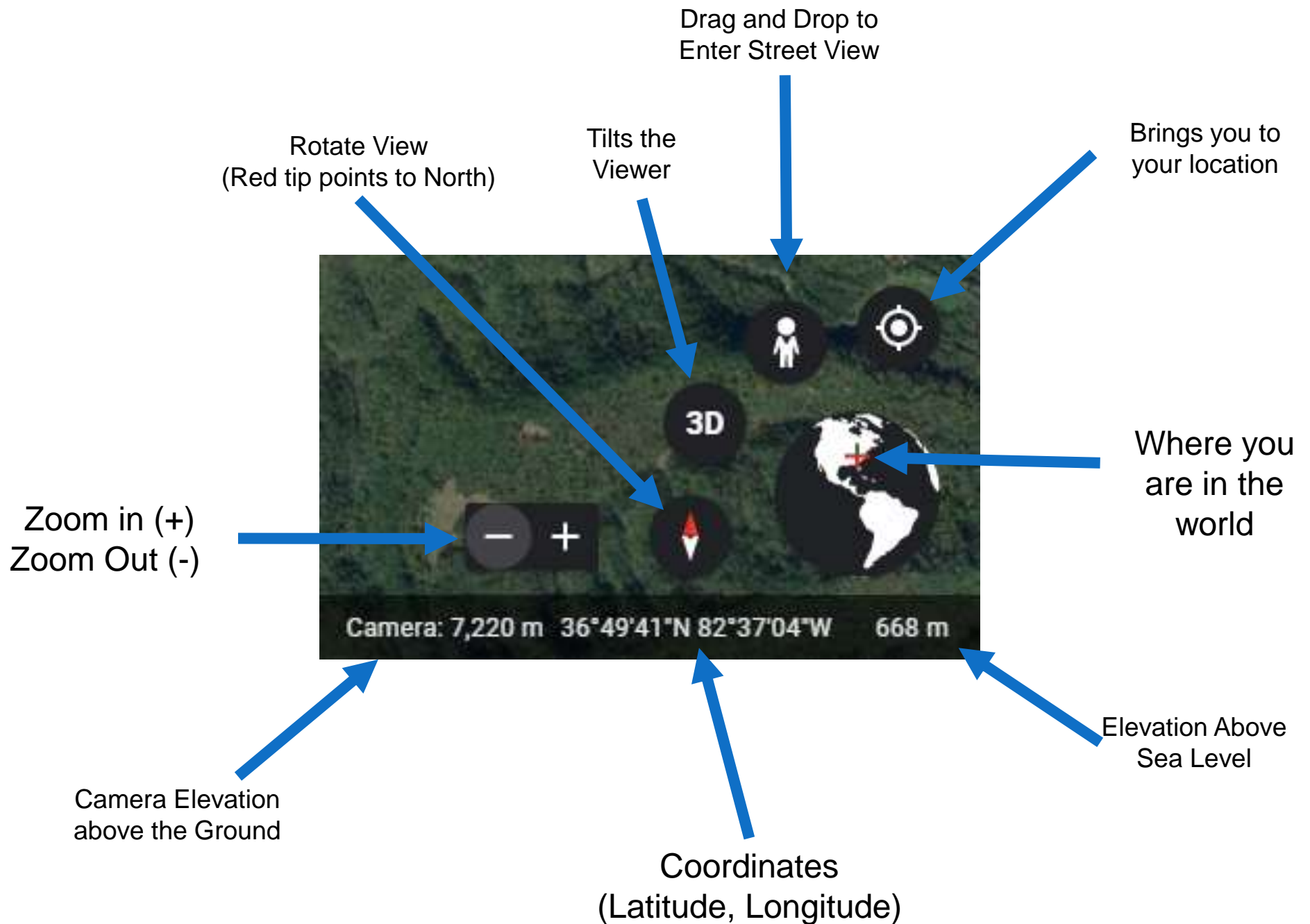
Getting Started with Google Earth

- Launch [Google Earth](#) in your browser.
- Or download [Google Earth Pro](#) for your desktop.
- Google Earth Icons to Know :

A vertical sidebar of Google Earth icons on a dark background. From top to bottom: a menu icon (three horizontal lines), a search icon (magnifying glass), a Voyager icon (ship's wheel), a 'I'm feeling Lucky' icon (dice), a Projects icon (location pin), a Map Style icon (diamond shape), and a Measure Distance and Area icon (ruler).

- Menu
- **Search** → Use this to search specific coordinates, address locations, and places
- Voyager
- I'm feeling Lucky
- Projects
- **Map Style** → Use this to change map
- **Measure Distance and Area** → Use this for measuring

Getting Started Continued...



Question 1

- What is found at $36^{\circ}53'26.8''\text{N}$ $76^{\circ}17'32.2''\text{W}$?
- Answer

Question 2

- What is found at $36^{\circ}49'28.1''\text{N}$ $76^{\circ}14'00.3''\text{W}$?
- Answer



Question 3

- What local bridge can be found at this location: $36^{\circ}48'29.8''\text{N}$ $76^{\circ}17'25.0''\text{W}$?
- Answer



Question 4



- What is the distance from the North Landing Ferry Stop boat in Portsmouth ($36^{\circ}50'19.6''\text{N}$ $76^{\circ}17'44.8''\text{W}$) to the Water Side Ferry Stop dock ($36^{\circ}50'35.8''\text{N}$ $76^{\circ}17'27.5''\text{W}$)?
- Hint: Use measuring tool.
- Answer

Question 5

- What is found at 36°53'11.5"N 76°17'39.5"W?
- [Answer](#)



Question 6

- What best management practice can be found in front of Wicker Crab Pot (36.821452, -76.228573)?
- Hint: Use the  or  icon to go into street view.
- [Answer](#)

Question 7

- What Portsmouth Park is located at $36^{\circ}47'55.3''\text{N}$ $76^{\circ}18'24.3''\text{W}$?
- Answer



Question 8

- Go to 705 Woodstock Road, Virginia Beach, VA. Find the silt fence and record the coordinates for the southern most point of the silt fence.
- Answer

ANSWERS 1

- Question 1: A Restoration project using Oyster Castles on Knitting Mill Creek!



- [Go Back](#)

ANSWERS 2

- Question 2: A hybrid living shoreline at a Chesapeake community!
 - See the lines crisscrossing over the water? This is our goose exclusion string to keep geese from eating the newly planted marsh grasses.



- [Go Back](#)

ANSWERS 3

- Question 3: The [Jordan Bridge](#)!



- [Go Back](#)

ANSWERS 4

- Question 4: Approximately 660m



- [Go Back](#)

ANSWERS 5

- Question 5: A Rain Garden!




- Go Back

ANSWERS 6

- Question 6: A Rain Barrel!



- [Sign up to purchase a rain barrel from the Elizabeth River Project Here!](#)
- [Go Back](#)



ANSWERS 7

- Question 7: [Paradise Creek Nature Park!](#)



- [Go Back](#)

ANSWERS 8

- Question 8 : 36°49'11.2"N 76°11'55.2"W



- CONGRATS!
- YOU HAVE FINISHED THE SCAVENGER HUNT!